

Welcome to the Link Trail (55km) joining the Brisbane Valley Rail Trail to the South Burnett Rail Trail for a total distance of 305km. The Link Trail follows the old stock route from Yarraman to Nanango for 21km. Nanango to Kingaroy is a distance of 34km along quiet country backroads. The whole journey can be recognised by the blue and white bicycle signs along the way.

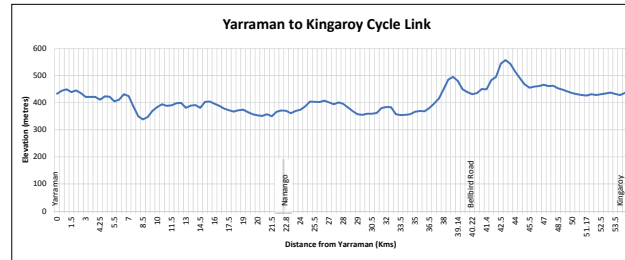
The first part of the route from Yarraman covers beautiful eucalypt (gum) tree country with only the sound of nature to lull your senses. The trail has a rough section of 2km which is marked by signage and cyclists can dismount in areas if unsure. There is one creek crossing which is a dry creek for most of the year.

Once you have arrived at Nanango railway siding, there is a sign telling the visitor of all the accommodation, cafes, restaurants and shops in town. The route then leaves Nanango passing Historic Ringsfield House, the showgrounds and a cycling/pedestrian path to head to Kingaroy.



The countryside changes to a more agricultural flavor with the famous red soil appearance commencing with peanuts, navy beans and grain as well as cattle visible. This is the hilly section of the ride but the views are magnificent. Entry into Kingaroy is past the observatory, the airport and onto the old railway line (now a grassy median strip) leading up to the famous Kingaroy peanut silos and the edge of town where the South Burnett Rail Trail commences.

The activities in the region are numerous ranging from visits to the Bunya Mountains, local wineries, a night time visit to the Kingaroy Observatory, a look at all the arts and craft shops along the route and in the towns, or checking out local history like Ringsfield House, the Kingaroy Museum or Yarraman Heritage Museum. Ask at the Visitor Information Centres in each town, but enjoy the South Burnett and the Link Trail!

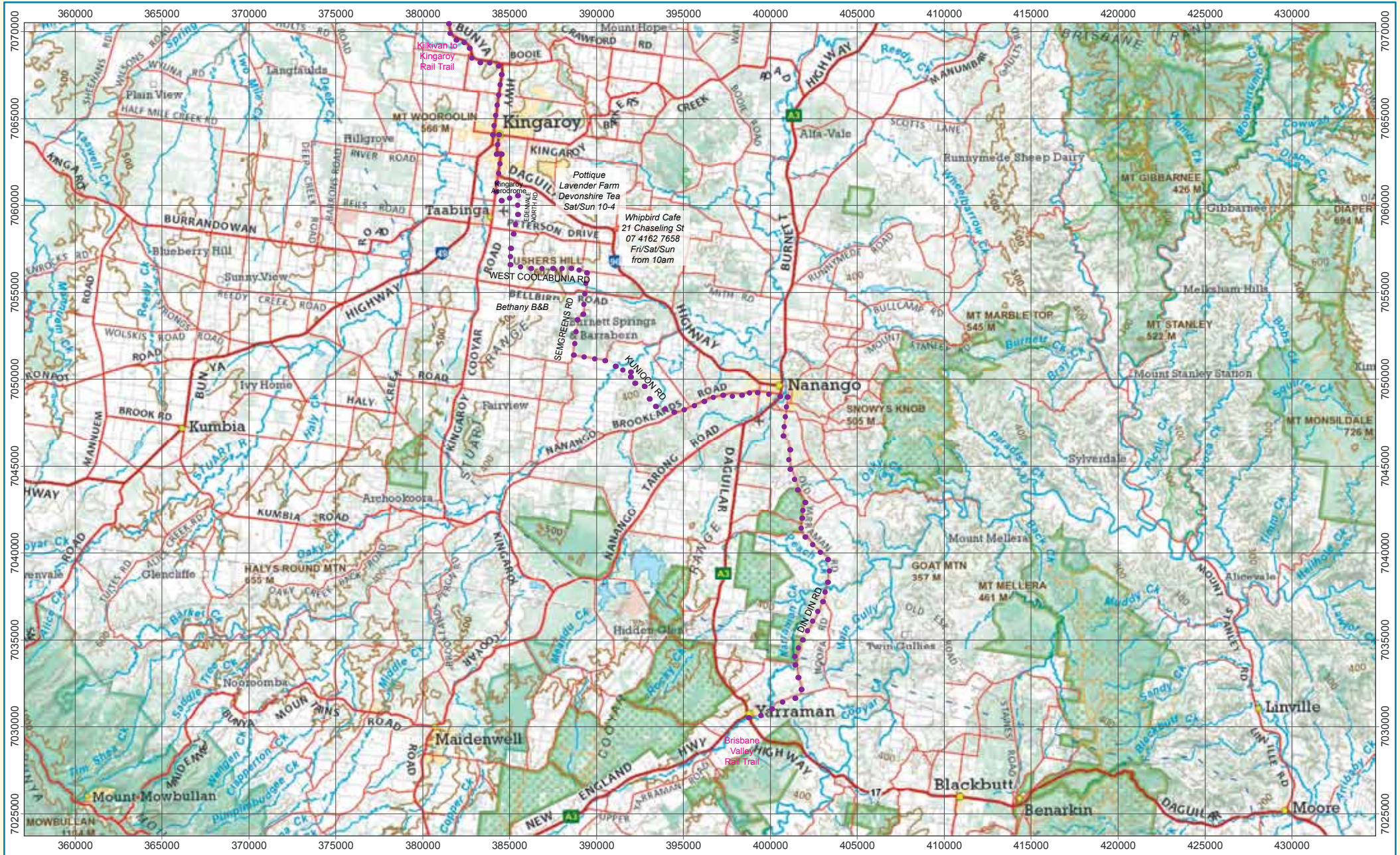


Proudly supported by

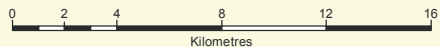


# The Link Trail





# QTOPO



Coordinate System: GDA 1994 MGA Zone 56  
 Projection: Transverse Mercator  
 Datum: GDA 1994  
 Units: Metre

QTopo has been compiled from the best information available to Queensland Government. The accuracy and reliability of this data is known to vary across the different scales. It is planned for this information to improve as more accurate data is sourced. Metadata information can be obtained via the QTopo application. <http://qtopo.dnrm.qld.gov.au>  
 The copyright in this publication is licensed under a Creative Commons Attribution 4.0 licence, to share, copy, redistribute and adapt for any purpose, even commercially.  
 For more information on this licence, visit <http://creativecommons.org/licenses/by/4.0/>  
 The information contained herein is subject to change without notice. The Queensland Government shall not be liable for technical or other errors or omissions contained herein. The reader/user accepts all risks and responsibility for losses, damages, costs and other consequences resulting directly or indirectly from using this information.



All enquiries:  
[opendata@dnrm.qld.gov.au](mailto:opendata@dnrm.qld.gov.au)  
 Department of Natural Resources, Mines and Energy  
 GPO Box 2454, BRISBANE QLD 4001  
 © Commonwealth of Australia  
 (Geoscience Australia) 2019.  
 © The State of Queensland 2019.  
 Produced by the Department of Natural Resources, Mines and Energy, June 2019.

