

South Burnett Freedom Camps

Murgon Caravan Park (Rest Area)

3 Krebs Street, Murgon

\$10.00 deposit required for keys to the amenities block, payable at the Murgon Visitors Information Centre.



Wondai Rest Area

Haly Street, Wondai, Next to the Art Gallery.

Rest area has grassy surface. Free showers.



Proston Rest Area

Rodney Street, Proston (near centre of town)



Wooroolin Rest Area


Bunya Highway, Wooroolin.

Free showers. Rest area has grassy surface. Park in behind CWA Building. Child playground. Boggy when wet. Interesting wetland.



Stuart River Rest Area

19km west of Tingoora. No Facilities



Ballogie Rest Area

33km West of Tingoora. No Facilities



Alwin Francis Rest Area

10 km SW Kingaroy. On the bank of the Stuart River



Coolabunia Rest Area


7km SE Kingaroy. Small vehicles only



Kumbia Apex Park

Bunya Highway, Kumbia.

Free showers & honesty box for power




Tipperary Flats Rest Area

Situated at the southern entrance to Nanango on the D'Aguilar Highway, this park is a memorial to our pioneering heritage. Interpretive signs are placed around the park to explain the different areas



Broadwater Recreational Reserve

22 kms north of Nanango to the left off the Burnett Highway towards Goomeri, onto Broadwater Access Road. There is a gate that needs to be opened, and then closed again upon entry and exit. Free camping. No facilities. All vehicles are required to fill in a recreational permit at the Nanango Visitor Information Centre.



Harland Park Rest Area

9km west of Blackbutt on D'Aguilar Highway. On the bank of Cooyar Creek. Popular local fishing spot



First settlers Park Rest Area

Scott Street, Benarkin. Coin operated showers



Maidenwell Rest Area

Coomba Waterhole Road, Maidenwell



Kingsley Grove Estate

49 Stuart Valley Drive, Kingaroy



